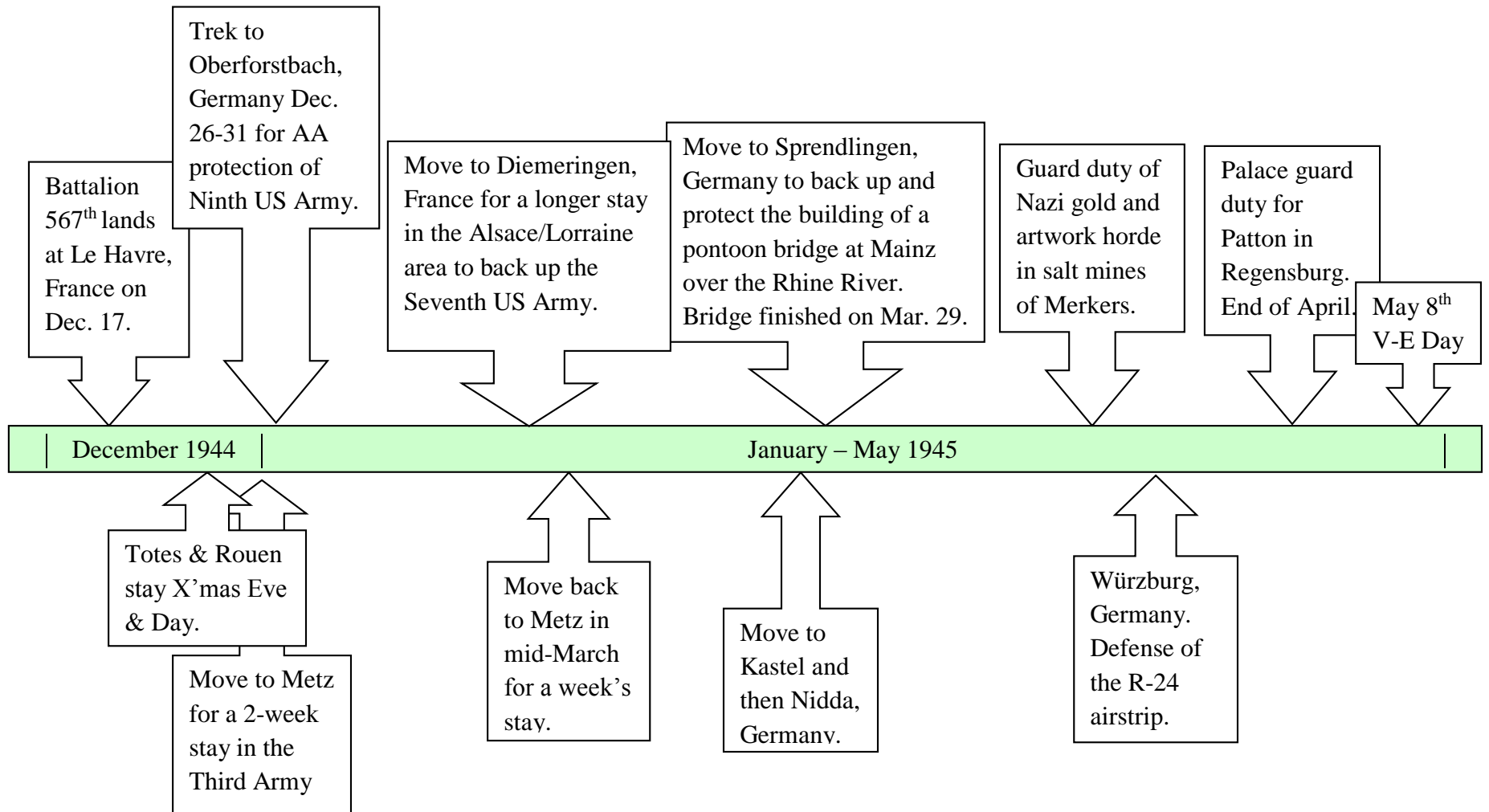
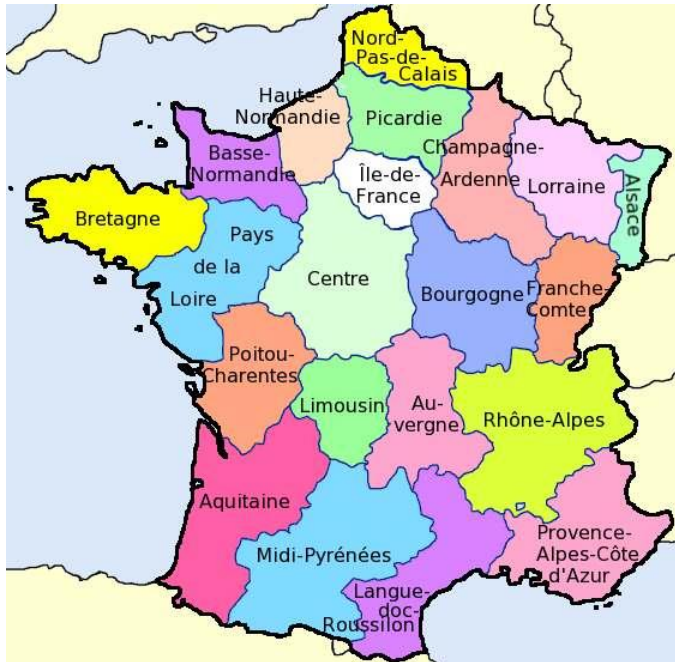


Timeline of Able Battery's Battalion 567th posting overseas in Europe



Maps of France, Benelux, and Germany Able Battery Postings



(http://commons.wikimedia.org/wiki/Atlas_of_France)



(<http://mapsof.net/map/benelux-map>)



(<http://www.map-of-germany.org/about.htm>)

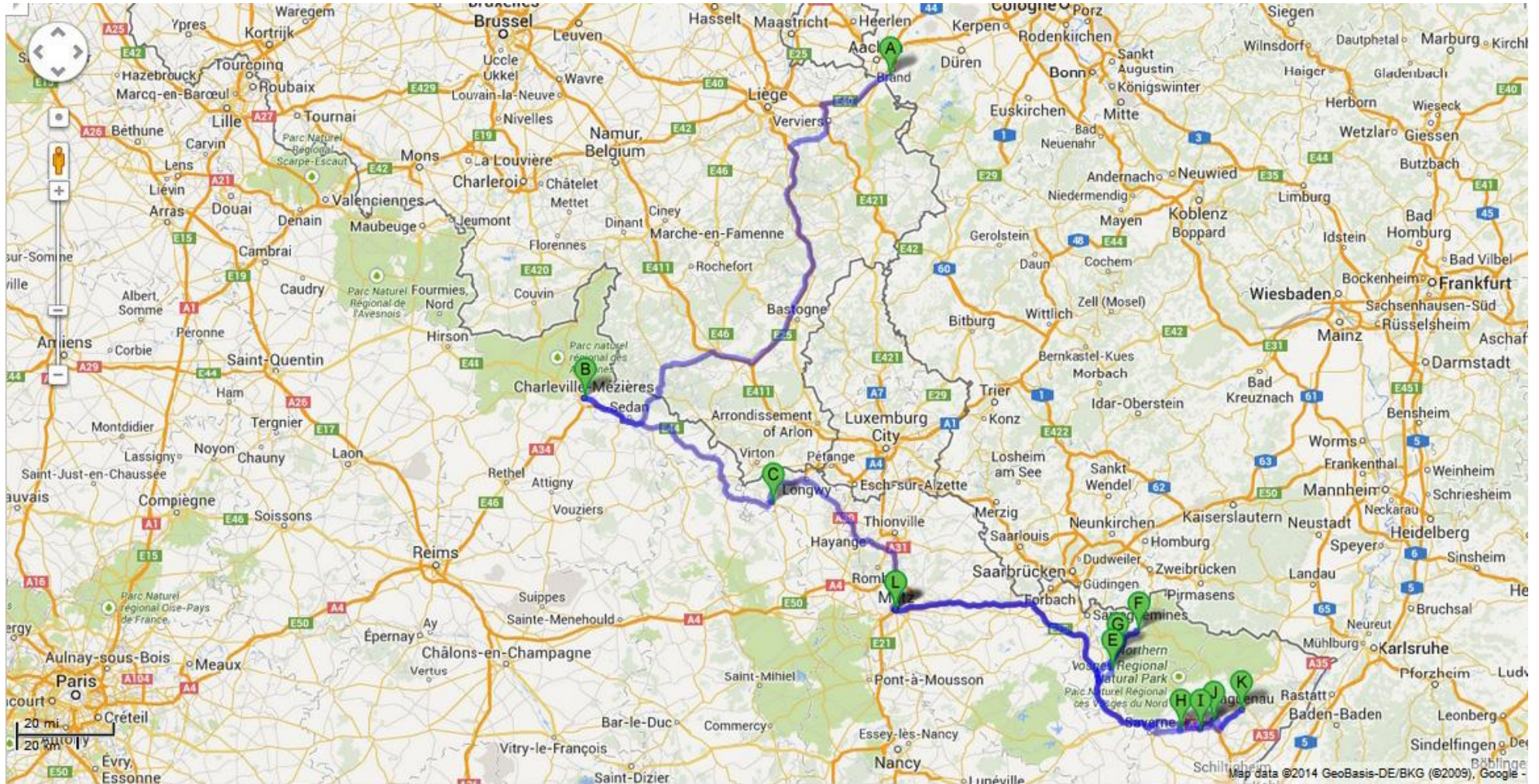
Le Havre, France to Oberforstbach, Germany (Map 1)



Note: The route above is only approximate and the length of it as measured by Google Maps is 400 miles long.

Alsace-Lorraine Region of France

Oberforstbach, Germany to Metz, France (Map 2)



Note: The route above is only approximate and the length of it as measured by Google Maps is 465 miles long.

European Cities and Places (Map 1)

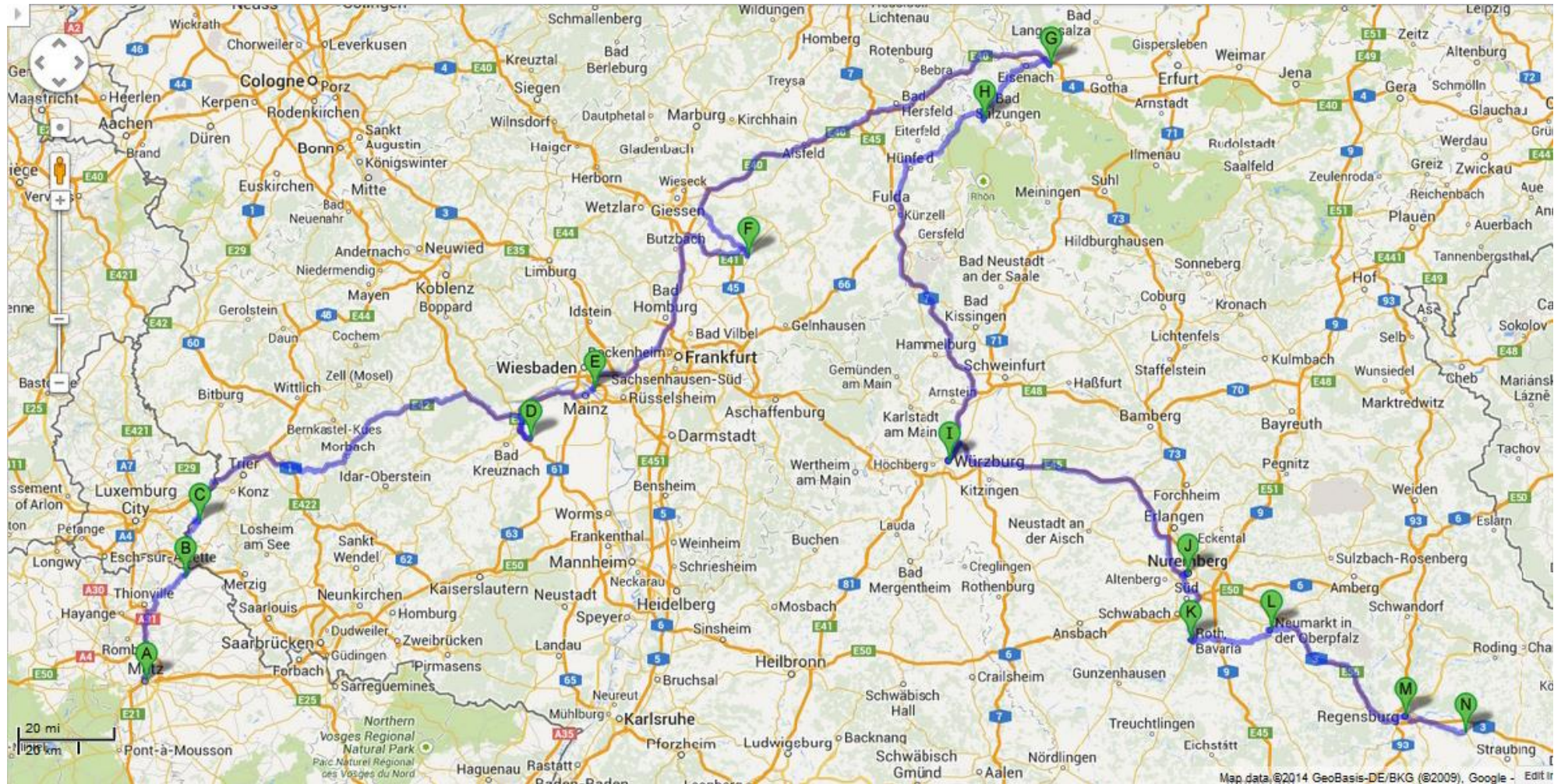
A	Le Havre, France
B	Tôtes, France
C	Rouen, France
D	Guise, France
E	Hirson, France
F	Dinant, Belgium
G	Namur, Belgium
H	Vise, Belgium
I	Aachen, Germany
J	Brand, Germany
K	Oberforstbach, Germany

European Cities and Places (Map 2)

A	Oberforstbach, Germany	×
B	Charleville-Mézières, France	×
C	Longuyon, France	×
D	Metz, France	×
E	Diemeringen, France	×
F	Petit-Réderching, France	×
G	Rahling, France	×
H	Wilwisheim, France	×
I	Schwindratzheim, France	×
J	Wittersheim, France	×
K	Hagenau, France	×
L	Metz, France	×

Region of Southern Germany

Metz, France to Pfatter, Germany (Map 3)



Note: The route above is only approximate and the length of it as measured by Google Maps is 630 miles long.

European Cities and Places (Map 3)

A	Metz, France
B	Sierck-les-Bains, France
C	Wincheringen, Germany
D	Sprendlingen, Germany
E	Mainz-Kastel, Wiesbaden, Germany
F	Nidda, Germany
G	Wenigenlupnitz, Germany
H	Merkers, Germany
I	Würzburg, Germany
J	Nuremberg, Germany
K	Roth, Germany
L	Neumarkt in der Oberpfalz, Germany
M	Regensburg, Germany
N	Pfatter, Germany